








Town of Harrisville, NH

Current Use and Conservation Lands

-  Conservation Lands
-  Properties Receiving Current Use Credit
-  Municipal Boundaries
-  Tax Property Boundaries
-  Waterbodies
-  Wetland Areas
-  Watercourses

Scale - 1:36000
 1" = 3000'
 1000 0 1000 Feet

Digitized and prepared by SWRPC
 2010
 Not intended for site specific work
 November 1999

